




Bristol Water Drought Plan SEA


# Legend


 Assessment Area


## Agricultural Land Classification


 Grade 1

 Grade 2

 Grade 3

 Grade 4

 Grade 5

 Non Agricultural


 Urban

FIGURE TITLE

Bristol Water Drought Plan  
SEA Environmental Report:  
Agricultural Land Classification

SCALE

1:300,000

DATE

March 2021

FIGURE

Figure C5

Ordnance Survey©Crown copyright [2020]  
All rights reserved. Licence number 0100061246  
All locations are approximate  
COPYRIGHT ACKNOWLEDGEMENT